
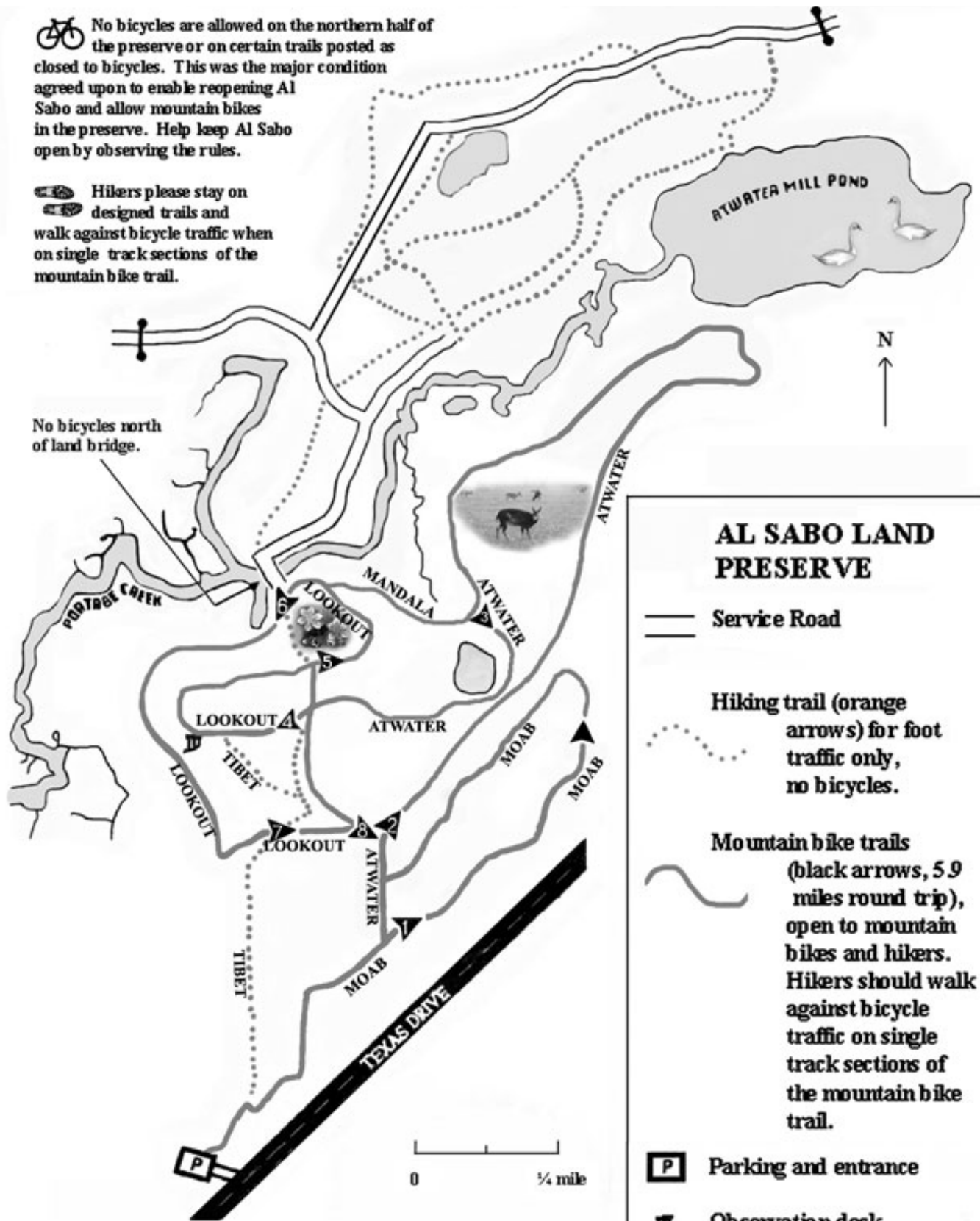
 No bicycles are allowed on the northern half of the preserve or on certain trails posted as closed to bicycles. This was the major condition agreed upon to enable reopening Al Sabo and allow mountain bikes in the preserve. Help keep Al Sabo open by observing the rules.


 Hikers please stay on designed trails and walk against bicycle traffic when on single track sections of the mountain bike trail.


No bicycles north of land bridge.





### AL SABO LAND PRESERVE


 Service Road

 Hiking trail (orange arrows) for foot traffic only, no bicycles.

 Mountain bike trails (black arrows, 5.9 miles round trip), open to mountain bikes and hikers. Hikers should walk against bicycle traffic on single track sections of the mountain bike trail.

 Parking and entrance

 Observation deck

 Locked gates  
No access

*Enjoy and tread lightly. Please recycle maps. W.*